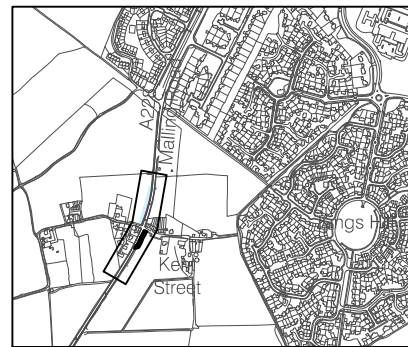
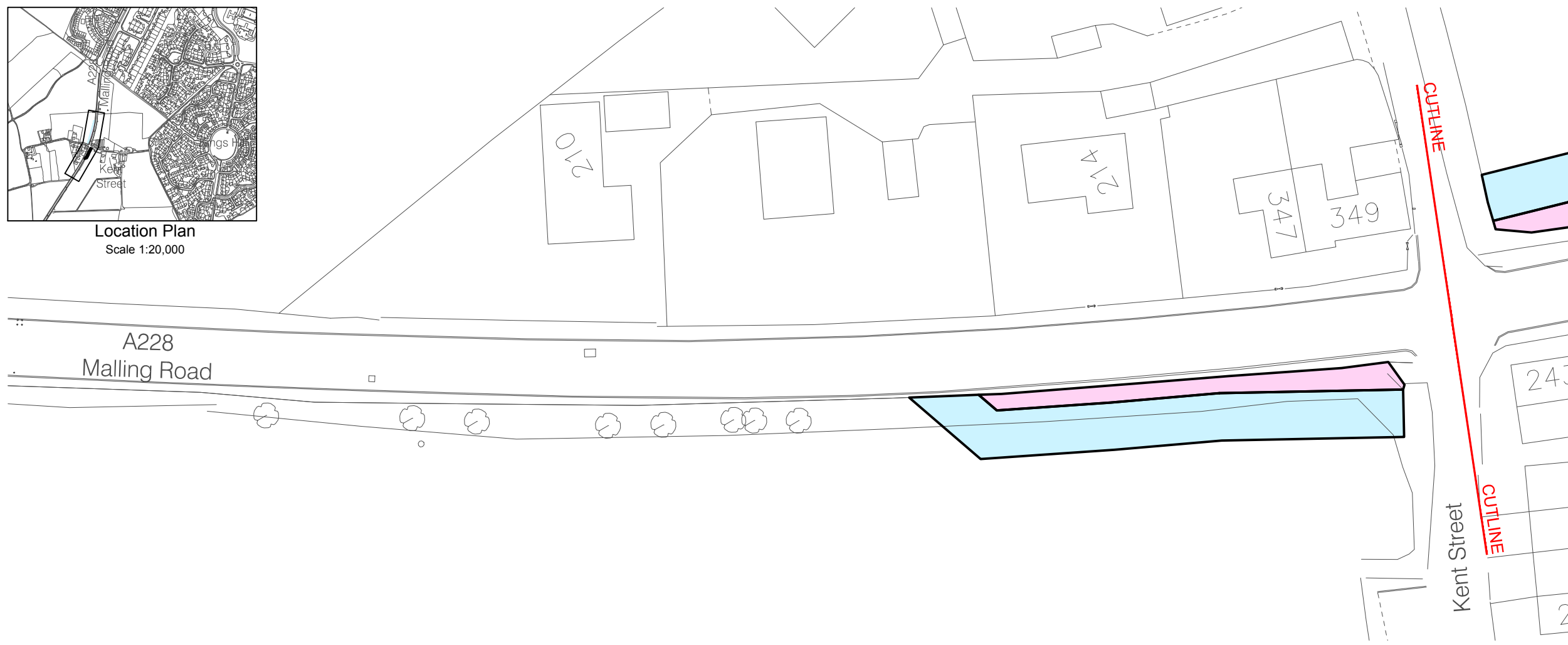


0 100



Location Plan
Scale 1:20,000

A228
Malling Road



KEY:

- Permanent Works
Area of land shown shaded PINK:
440 sq. m. approx.
- Working Space and Landscaping
Area of land shown shaded BLUE:
765 sq. m. approx.

Rev	Revision details	Chkd	Appd	Date
	Designed: RR			Date: 15/09/2016
	Drawn: JH			Date: 15/09/2016
	Checked: BDB			Date: 15/09/2016
	Approved: NF			Date: 15/09/2016



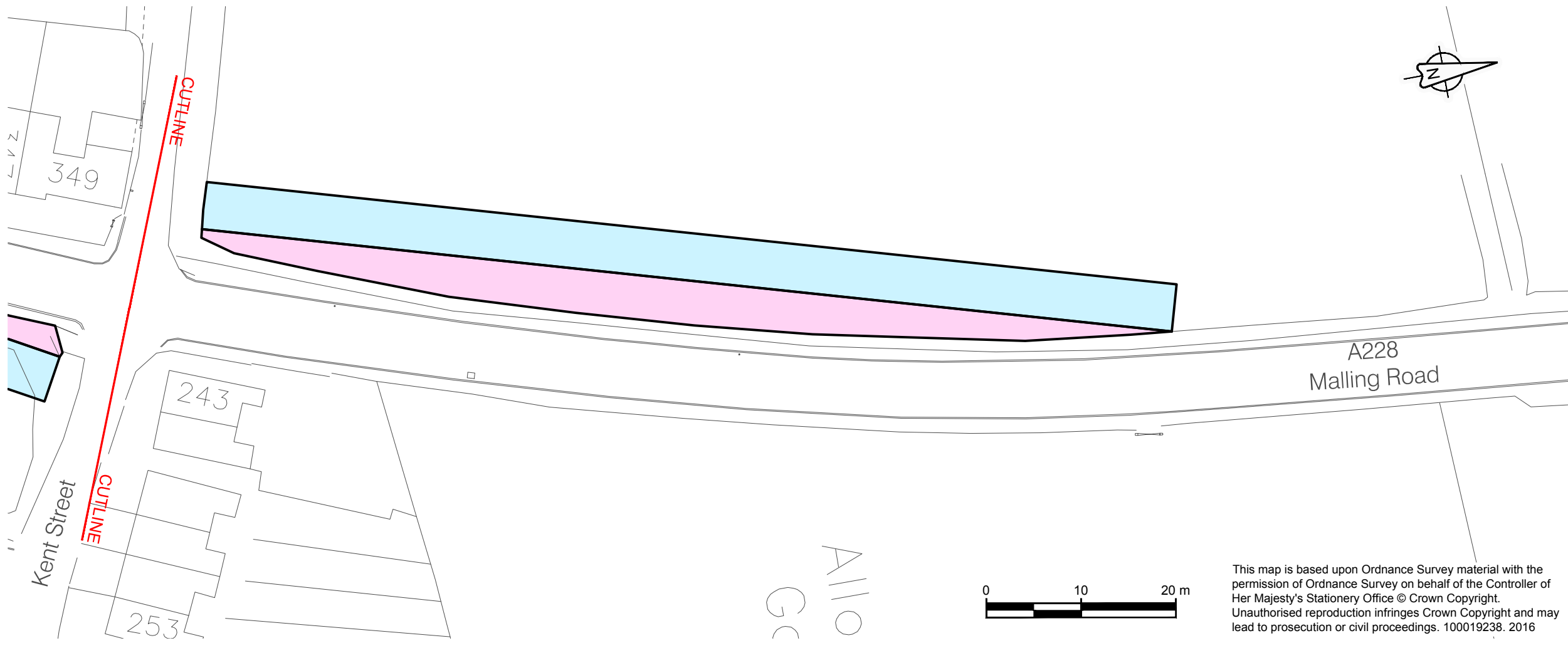
Project Name
A228 Kent Street Improvement Works

Drawing Title
Land Plan

Original Drg Size : A3 Scale : 1:500
Dimensions : metres

Drawing Status
WORK-IN-PROGRESS Suitability
S0

Drawing No
4300542/003 Revision
00



This map is based upon Ordnance Survey material with the permission of Ordnance Survey on behalf of the Controller of Her Majesty's Stationery Office © Crown Copyright. Unauthorised reproduction infringes Crown Copyright and may lead to prosecution or civil proceedings. 100019238. 2016